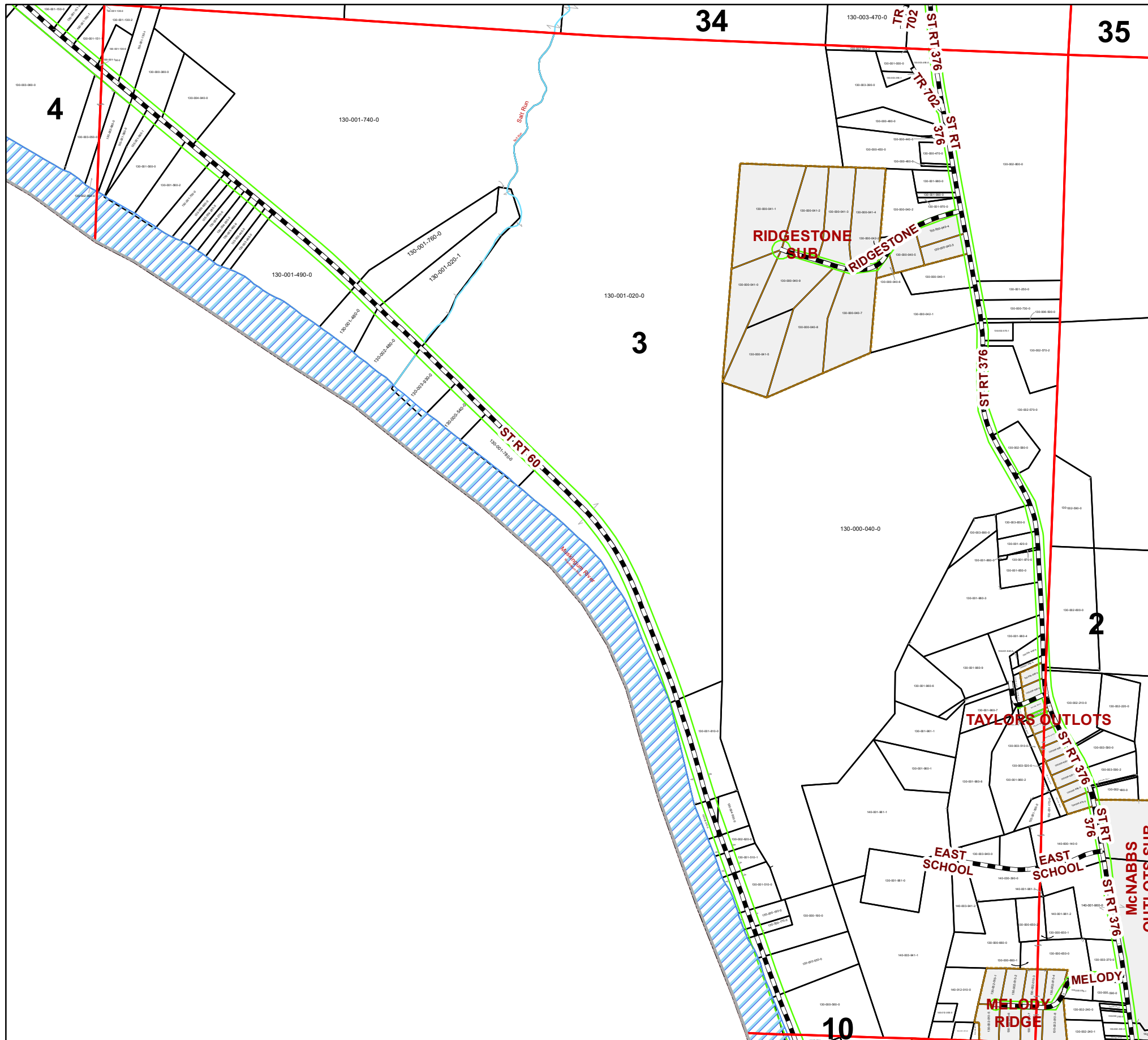


# MORGAN TOWNSHIP SECTION 3 TWP 10 R 12

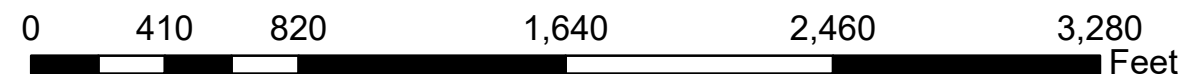
## MORGAN COUNTY, OHIO



PIN	Owner	LegalDescr	Acres	VOL	PAGE	Survey_Ref
U/I			0			MOR-0393.pdf
130-000-550-0	ALLEN PAMELA L	R12 T10 S03 SD 17 LE	1.093	OR209	2359	MOR-0146.pdf
130-001-960-4	APPERSON CHRISTOPHER M &	R12 T10 S03 SD 93 S	1.101	OR142	406	MOR-0103.pdf
130-003-490-0	APPERSON LAURA C	R12 T10 S03 SD 63	0.65	OR207	2971	NoSurvey.pdf
130-003-500-0	APPERSON LAURA C	R12 T10 S03 SD 65	0.2	OR207	2971	NoSurvey.pdf
130-006-500-0	APPERSON LYLE & CARMELIT	R12 T10 S03 SD 21 RI	0.2	D.V 117	421	NoSurvey.pdf
130-000-041-1	ASHTON GORDON L, STEVEN	R12 T10 S03 LOT 9 RI	3.612	OR230	3197	MOR-0243.pdf
130-000-041-0	ASHTON GORDON L, STEVEN	R12 T10 S03 LOT 8 RI	1.845	OR230	3197	Ridgestone Sub
130-000-180-0	BENN SCHIL INVESTMENTS, L	R12 T10 S03 SD 50	0.74	OR228	157	NoSurvey.pdf
130-000-040-0	BERRY AARON & JAMES D WI	R12 T10 S03 SD 74-75	68.174	OR236	405	MOR-0677.pdf
130-001-250-0	BLACKHAWK ENTERPRISES L	R12 T10 S03 SD 1	1.09	OR213	1387	MOR-0212.pdf
130-000-042-1	BLACKHAWK ENTERPRISES L	R12 T10 S03 SD 109	3.661	OR215	524	MOR-0427.pdf
130-000-040-1	BLACKHAWK ENTERPRISES L	R12 T10 S03 SD 99	1.333	OR213	1398	MOR-0427.pdf
130-003-390-1	BOWMAN MARK A & CHERYL	R12 T10 S03 SD 94 S	0.221	D.V 192	348	MOR-0100.pdf
130-001-000-0	BOWMAN MARK A & CHERYL	R12 T10 S03 SD 78 S	0.402	D.V 192	348	MOR-0100.pdf
130-003-390-0	BOWMAN MARK A & CHERYL	R12 T10 S03 SD 64 S	3.269	OR74	117	MOR-0363.PDF
130-003-930-0	BURDETTE ROBERT JR & MARI	R12 T10 S03 SD 39 S	1.495	OR201	752	MOR-0118.pdf
130-000-540-0	BURDETTE ROBERT L & MARI	R12 T10 S03 SD 42 S	1.11	OR226	2609	NoSurvey.pdf
130-001-780-0	CAIN RENEE E	R12 T10 S03 SD 56	1.693	OR233	3445	MOR-0130.pdf
130-002-010-2	CHAPIN KEY STONE PRESERV	R12 T10 S02 LOT 2 M	0.514	OR227	781	Melody Ridge S
130-000-040-5	CLOUSE MATTHEW B	R12 T10 S03 LOT 3 RI	0.674	OR234	4784	Ridgestone Sub
130-000-440-0	COPELAND DON L & NORMA	R12 T10 S03 SD 67	0.05	D.V 136	361	NoSurvey.pdf
130-000-460-0	COPELAND DONALD L & NOR	R12 T10 S03 SD 57	0.04	D.V 136	361	NoSurvey.pdf
130-000-470-0	COPELAND DONALD L & NOR	R12 T10 S03 SD 45	0.51	D.V 136	361	NoSurvey.pdf
130-000-450-0	COPELAND DONALD L & NOR	R12 T10 S03 SD 77	2.21	D.V 136	361	NoSurvey.pdf
130-000-480-0	COPELAND DONALD L & NOR	R12 T10 S03 SD 79	1.29	D.V 136	361	NoSurvey.pdf
130-001-960-7	DAVIS DAVID R & JULIANA L	R12 T10 S03 SD 97 S	0.909	D.V 194	143	MOR-0132.pdf
130-000-041-5	DOZER TRACEY & BOBBIE	R12 T10 S03 LOT 7A	2.173	OR233	4719	MOR-0308.pdf
130-000-040-8	DOZER TRACEY & BOBBIE	R12 T10 S03 LOT 6 RI	2.916	OR233	4719	Ridgestone Sub
130-000-040-7	ELLINGSWORTH RICHARD P	R12 T10 S03 LOT 5 RI	2.671	OR219	611	Ridgestone Sub
130-001-560-0	ERLENWEIN SALLY A & MAGE	R12 T10 S03 SD 24 U	2.113	OR228	2194	MOR-0111.pdf
130-001-960-8	FLESHER FAMILY TRUST & WI	R12 T10 S03 SD 98 S	3.414	OR233	5942	MOR-0172.pdf
130-001-960-2	FLESHER FAMILY TRUST & WI	R12 T10 S03 SD 91	2.755	OR233	5942	MOR-0097.pdf
130-000-041-2	FLUHARTY GARY L & JANE E	R12 T10 S03 LOT 10 R	1.925	OR132	2	Ridgestone Sub
130-001-960-6	FOX RICHARD A & BRENDA K	R11 T10 S03 SD 96 S	1.984	OR80	279	MOR-0126.pdf
130-001-960-9	FOX RICHARD A & BRENDA K	R12 T10 S03 SD 106 S	1.962	OR80	279	MOR-0103.pdf
130-001-020-0	FULLER SHARON C	R12 T10 S03 SD 2-4-5	96.62	OR226	2799	NoSurvey.pdf
130-001-180-0	GILLILAND DONNA J	R12 T10 S03 SD 62	0.34	D.V 205	498	NoSurvey.pdf
130-002-570-2	HABITAT FOR HUMANITY OF	R12 T10 S03 SD 112	3.45	OR218	1422	MOR-0540.pdf
130-001-020-1	HANN DARL E	R12 T10 S03 S D 89	4.4	OR25	787	MOR-0467.pdf
130-000-560-0	HANN MALTA LTD	R12 T10 S03 SD 20	3.597	OR208	2750	MOR-0639.pdf
130-001-480-0	HARLOW JAMES M & JASON	R12 T10 S03 SD 15	0.7	OR210	458	NoSurvey.pdf
130-001-490-0	HARLOW JAMES M & JASON	R12 T10 S03 SD 6	5.85	OR210	458	NoSurvey.pdf
130-001-510-1	HARRIS THOMAS H & ELLEN E	R12 T10 S03 SD 44	0.655	D.V 168	721	MOR-0068.pdf
130-001-560-2	HART DAVID A & DONETTA A	R12 T10 S03 SD 95 S	1.736	OR233	101	MOR-0110.pdf
130-002-620-0	HENRY PAMELA CHRISTINE	R12 T10 S03 SD 85	0.535	OR22	24	MOR-0060.pdf
130-000-042-2	HICKERSON TYLER E & EMILY	R12 T11 S03 SD 108 S	0.211	OR218	2733	MOR-0387.pdf

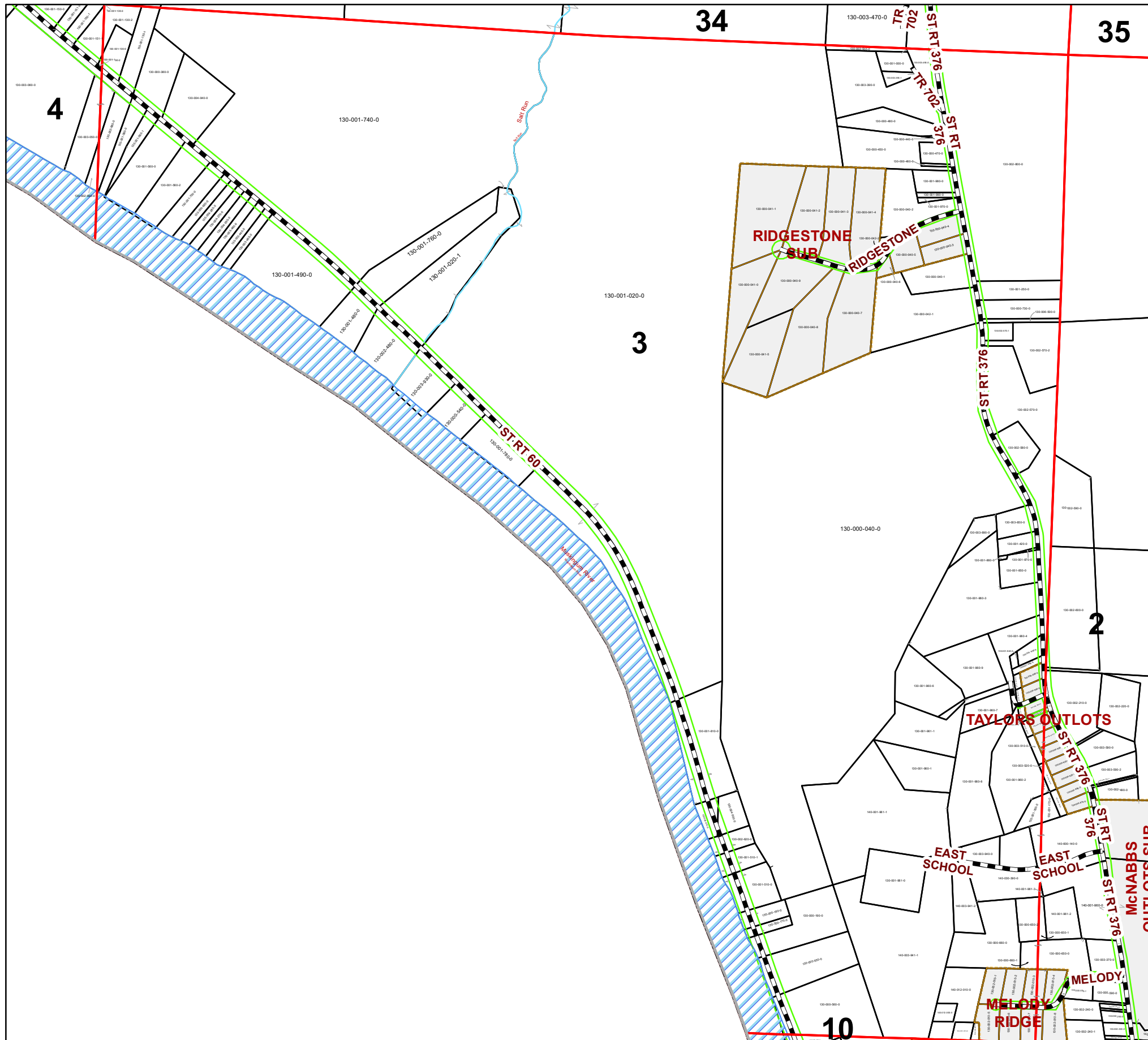


Boundaries	
	Hydro
	Section
	Roads
	Lot
	County
	Parcel
	Township
	ROW




Disclaimer: The information that these maps contains is for reference purposes only. Please bring any erros to the attention of the Engineer's Office staff. Thank you

# MORGAN TOWNSHIP SECTION 3 TWP 10 R 12 MORGAN COUNTY, OHIO



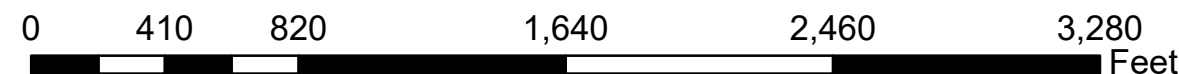
PIN	Owner	LegalDescr	Acres	VOL	PAGE	Survey_Ref
130-000-041-4	HICKERSON TYLER E & EMILY	R12 T10 S03 LOT 12 R	1.995	OR218	2733	Ridgestone Sub
130-002-020-0	HIVNOR DANA & THERESA	R12 T10 S03 SD 55 S	0.085	D.V 149	613	MOR-0419.pdf
130-001-570-0	HIVNOR DANA & THERESA	R12 T10 S03 68 SURV	0.23	OR111	576	MOR-0115.pdf
130-001-560-1	HODGSON BILLY H & PATRICI	R12 T10 S03 S D 90 S	0.551	D.V 190	57	MOR-0096.pdf
130-001-580-0	HODGSON BILLY H & PATRICI	R12 T10 S03 SD 25	0.63	D.V 190	54	NoSurvey.pdf
130-001-760-0	JACKSON DONALD RAY	R12 T10 S03 SD 29	1.3	OR72	371	NoSurvey.pdf
130-001-750-0	JACKSON DONALD RAY	R12 T10 S03 SD 27	1	OR72	371	NoSurvey.pdf
130-001-740-0	JACKSON DONALD RAY	R12 T10 S03 SD 28	42	OR72	371	NoSurvey.pdf
130-000-040-3	JOHNSON JAMES W & DENISE	R12 T10 S3 LOT 1 RID	0.612	OR219	908	Ridgestone Sub
130-000-040-4	JOHNSON JAMES W & DENISE	R12 T10 S03 LOT 2 RI	0.726	OR219	908	Ridgestone Sub
130-001-860-0	KEYES PAUL CARLOS	R12 T10 S03 SD 81	0.024	D.V 173	629	NoSurvey.pdf
130-001-850-0	KEYES PAUL CARLOS	R12 T10 S03 SD 48-49	0.88	D.V 173	629	NoSurvey.pdf
130-001-960-3	KEYES PAUL CARLOS & LYN	R12 T10 S03 SD 92	5.022	OR60	622	MOR-0125.pdf
130-003-890-0	KEYES PAUL CARLOS & LYN	R12 T10 S03 SD 3-9	0.95	OR60	622	MOR-0104.pdf
130-000-040-6	KUNTZ DAREL D & CYNTHIA	R12 T10 S03 LOT 4 RI	0.18	OR207	1409	Ridgestone Sub
130-001-970-0	KUNTZ DAREL D & CYNTHIA J	R12 T10 S03 SD 71	0.109	OR207	1409	NoSurvey.pdf
130-001-990-0	KUNTZ DAREL D & CYNTHIA J	R12 T10 S03 SD 70	0.168	OR207	1409	NoSurvey.pdf
130-001-980-0	KUNTZ DAREL D & CYNTHIA J	R12 T10 S03 SD 66	0.636	OR207	1409	NoSurvey.pdf
130-000-040-2	KUNTZ DAREL D & CYNTHIA J	R12 T10 S03 SD 100 S	1.903	OR207	1409	MOR-0387.pdf
130-001-960-1	KUTSCHERENKO JOHN	R12 T10 S03 SD 103	1.731	OR220	2194	MOR-0391.pdf
130-002-010-6	LANNING TIFFANY A & BRUCE	R12 T10 S03 LOT 6 S	0.533	OR185	643	Melody Ridge S
130-001-961-1	MARTIE DENNIS LEE	R12 T10 S03 SD 107	2.292	OR214	2490	MOR-0392.pdf
130-002-010-1	MASTERSON CARL E & CARO	R12 T10 S02 LOT 1 M	0.513	OR232	3342	MOR-0637.pdf
130-002-800-0	MATAS MICHAEL ANDREW &	R12 T10 S03 SD 58	17.63	OR230	856	MOR-0712.pdf
130-003-850-0	MATTHEWS PEGGY A	R12 T10 S03 SD 61	0.674	OR50	75	NoSurvey.pdf
130-000-730-0	MCGREW BRIDGET C	R12 T10 S03 SD 52	1.05	OR206	1815	MOR-0212.pdf
130-000-380-0	MCIC NORTH 60 CLEMENS LLC	R12 T10 S03 SD 23	1.78	OR222	2004	NoSurvey.pdf
130-002-480-0	MILLER DONALD P & LORETT	R12 T10 S03 SD 40	1.87	D.V 143	259	NoSurvey.pdf
140-001-961-1	MORGAN LOCAL SCHOOL DIS	R12 T10 S03 SD 10	8.417	OR68	1	MOR-0522.pdf
140-003-941-1	MORGAN LOCAL SCHOOL DIS	R12 T10 S03 SD 102	7.401	OR68	1	MOR-0522.pdf
130-001-961-0	MORGAN LOCAL SCHOOL DIS	R12 T10 S03 SD 110	2.184	OR155	354	MOR-0480.pdf
140-003-941-2	MORGAN LOCAL SCHOOL DIS	R12 T10 S03 SD 104	1.182	OR68	1	NoSurvey.pdf
140-030-390-0	MORGAN LOCAL SCHOOL DIS	R12 T10 S03 SD 113	1.918	OR229	2667	MOR-0730.pdf
130-002-580-0	MORGAN METRO HOUSING A	R12 T10 S03 SD 37	1	D.V 171	7	NoSurvey.pdf
130-002-570-0	MORGAN METRO HOUSING A	R12 T10 S03 SD 38	3.887	D.V 171	7	MOR-0526.pdf
130-000-040-9	MYERS CLINTON R & CHANDL	R12 T10 S03 LOT 7 RI	2.043	OR230	2177	Ridgestone Sub
130-002-010-5	PETERS JON M	R12 T10 S03 LOT 5 M	0.536	OR224	1749	Melody Ridge S
130-003-450-0	RIDENOUR DIANE L	R12 T10 S03 SD 36	0.45	OR227	1706	NoSurvey.pdf
130-003-440-0	RIDENOUR DIANE L	R12 T10 S03 SD 35	0.46	OR227	1706	NoSurvey.pdf
130-003-460-0	RIDENOUR DIANE L	R12 T10 S03 SD 34	0.47	OR227	1706	NoSurvey.pdf
130-000-660-0	SCHILLING CHARLES L II LLC	R12 T10 S03 SD 14	2.532	OR207	3037	MOR-0627.pdf
130-003-940-0	SCHILLING CHARLES L II LLC	R12 T10 S03 SD 12	0.603	OR207	3037	MOR-0627A.pdf
130-001-510-0	SCHILLING CHARLES L II LLC	R12 T10 S03 SD 88	1.245	OR218	126	NoSurvey.pdf
130-000-650-2	SCHILLING CHARLES L II LLC	R12 T10 S2 SD 138	0.617	OR207	3037	MOR-0627.pdf
130-000-660-1	SCHILLING CHARLES L II LLC	R12 T10 S3 SD 116	0.203	OR207	3037	MOR-0627.pdf
130-001-130-0	SDL N ST RT 60 PROPERTY LL	R12 T10 S03 SD 7	0.699	OR228	3358	MOR-0724.pdf
130-000-170-0	SEYERLE PAMELA L	R12 T10 S03 SD 53	0.36	OR202	964	NoSurvey.pdf



Boundaries		Hydro	Section
	Roads		
	County		
	Parcel		
		Lot	Township
		ROW	

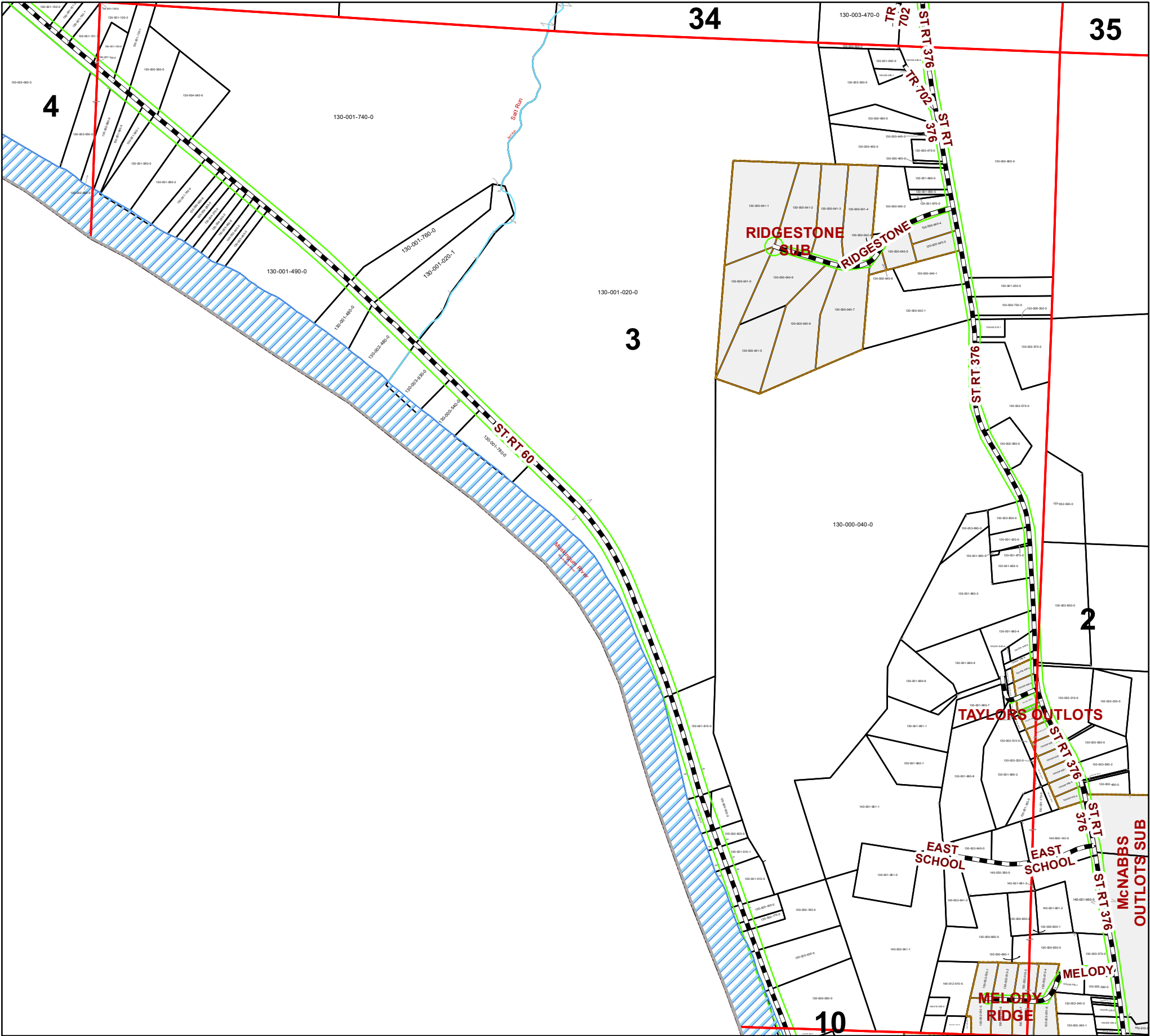


Disclaimer: The information that these maps contains is for reference purposes only. Please bring any erros to the attention of the Engineer's Office staff. Thank you



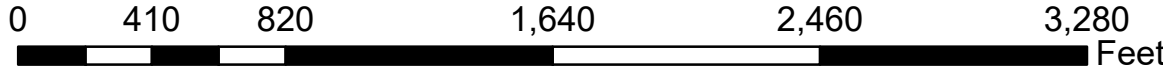


# MORGAN TOWNSHIP SECTION 3 TWP 10 R 12 MORGAN COUNTY, OHIO



PIN	Owner	LegalDescr	Acres	VOL	PAGE	Survey_Ref
130-000-190-0	SEYERLE PAMELA L	R12 T10 S03 SD 69	2.21	OR202	964	NoSurvey.pdf
130-000-920-0	SHAFFER MELISSA J	R12 T10 S03 SD 30	0.52	OR51	500	MOR-0170.pdf
130-004-010-0	STEVENS JERRY W	R12 T10 S03 SD 87	0.448	OR234	2264	MOR-0600.pdf
130-004-000-0	STEVENS JERRY W	R12 T10 S03 SD 86	0.664	OR234	2264	MOR-0600.pdf
130-001-810-0	STEVENS JERRY W	R12 T10 S03 SD 18	3.298	OR234	2264	MOR-0600.pdf
140-012-000-0	STINNETT DALE D & TERRI GA	R12 T10 S03 SD 80 C	0.25	OR215	124	MOR-0115.pdf
140-012-010-0	STINNETT DALE D & TERRI GA	R12 T10 S03 SD 51 S	1.564	OR215	124	MOR-0115.pdf
130-002-680-0	TREADWAY TIMOTHY A & KA	R12 T10 S03 SD 47	1.133	OR234	4473	MOR-0753.pdf
130-001-130-2	TRENNAKEL CO LLC	R12 T10 S03 SD 114	0.657	OR204	3115	MOR-0599.pdf
130-004-040-0	UNITED TELEPHONE CO	R12 T10 S03 SD 26	2.47	D.V 136	198	NoSurvey.pdf
130-002-570-1	VILLAGE OF MCCONNELSVILL	R12 T10 S03 SD 111	0.363	OR185	432	NoSurvey.pdf
130-001-420-0	WEAVER RYAN E & PAMELA	R12 T10 S03 SD 54 S	0.46	OR221	2927	NoSurvey.pdf
130-001-130-1	WELLS JONATHAN G & CORIN	R12 T10 S03 SD 101 S	1.083	OR207	1354	MOR-0163.pdf
130-000-041-3	WILSON DEBORAH E & RICHA	R12 T10 S03 LOT 11 R	1.842	OR213	1400	Ridgestone Sub
130-004-290-0	WOODWARD GALEN J & MAR	R12 T10 S03 SD 33 S	0.48	OR81	134	NoSurvey.pdf
130-004-270-0	WOODWARD GALEN J & MAR	R12 T10 S03 SD 32 S	0.48	OR81	134	NoSurvey.pdf
130-004-280-0	WOODWARD GALEN J & MAR	R12 T10 S03 SD 31 S	0.51	OR81	134	NoSurvey.pdf

Source: Morgan County Engineer's Office  
 Author: Marcia Wolfe  
 Date: 02/10/20



Boundaries	
	Hydro
	Section
	Roads
	Lot
	County
	Parcel
	Township
	ROW

Disclaimer: The information that these maps contains is for reference purposes only. Please bring any erros to the attention of the Engineer's Office staff. Thank you